

# FIS SCANDINAVIAN CUP, MADONA, 01-03.02.2011.



## 02.02.2011. TC MEETING AGENDA

- Welcome
- Roll call
- Checking Entries
- Competition Programme
- Weather Forecast
- Ski Stadium & Competition Course maps
- Ski Testing
- Training
- TD's Remarks



MADONAS DOME



**INFOSKI.LV**

# ROLL CALL

BALTIC TOUR 2011  
**SCANDINAVIAN**  
02.-03.02.11.  
Latvian stage,  
Madona  
**CUP**

- Australia
- Bulgaria
- Estonia
- Finland
- Latvia
- Lithuania
- Norway
- Russia
- United States of America



MADONAS DOME



**INFOSKI.LV**

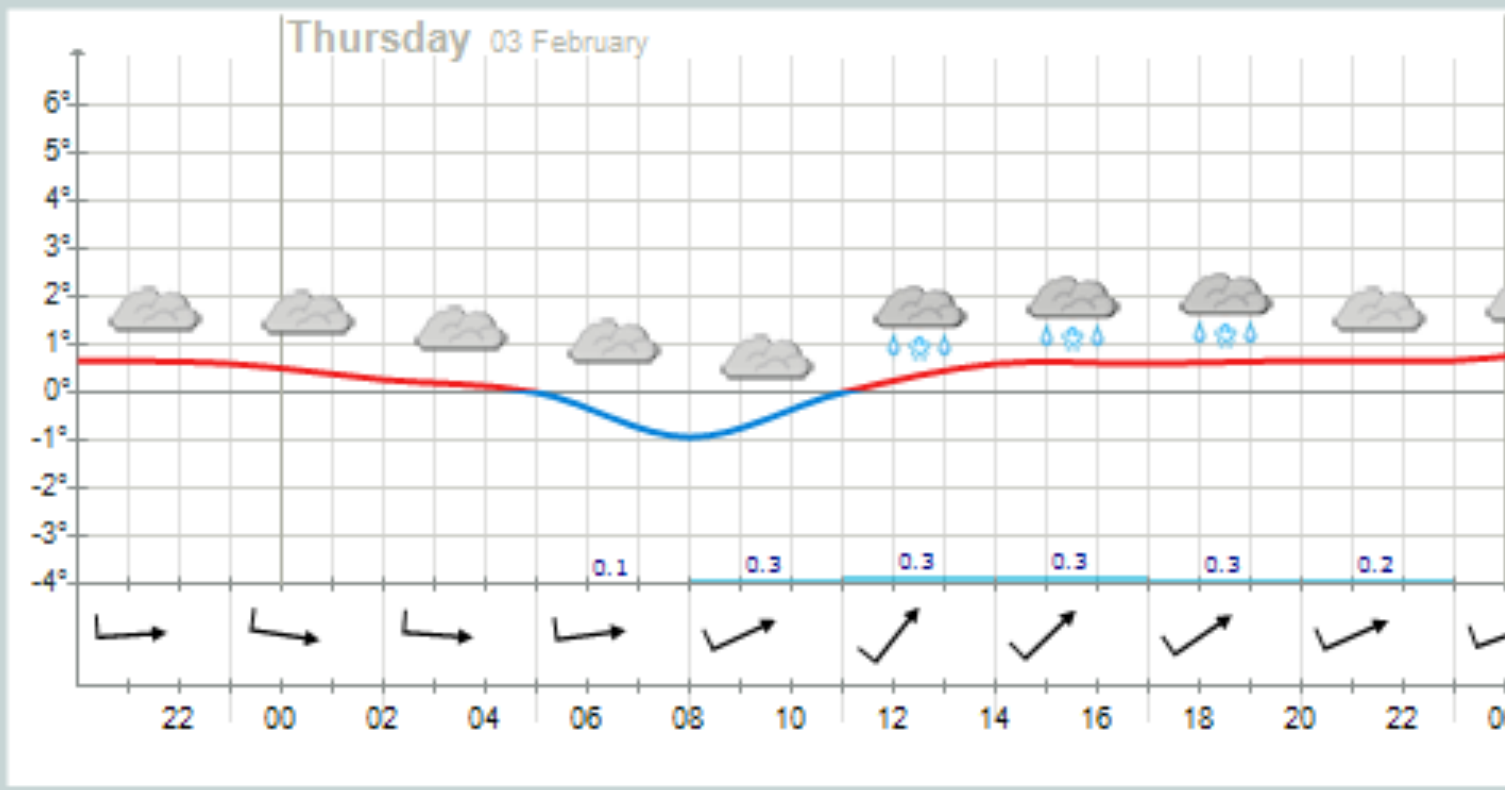
# FIS SCANDINAVIAN CUP, MADONA, 01-03.02.2011.

## CHECKING ENTRIES FOR INTERVAL START

Teams	2.02.	
	1km	1,7 km
	<i>women</i>	<i>men</i>
LAT	1	16
LTU	-	5
AUS	1	2
USA	5	4
EST	4	17
FIN	8	30
RUS		3
BUL	2	3
NOR	9	28
<b>TOTAL</b>	<b>30</b>	<b>108</b>

# WEATHER FORECAST

## Meteogram for Madona in Madonas (Latvia) Next 48 hours

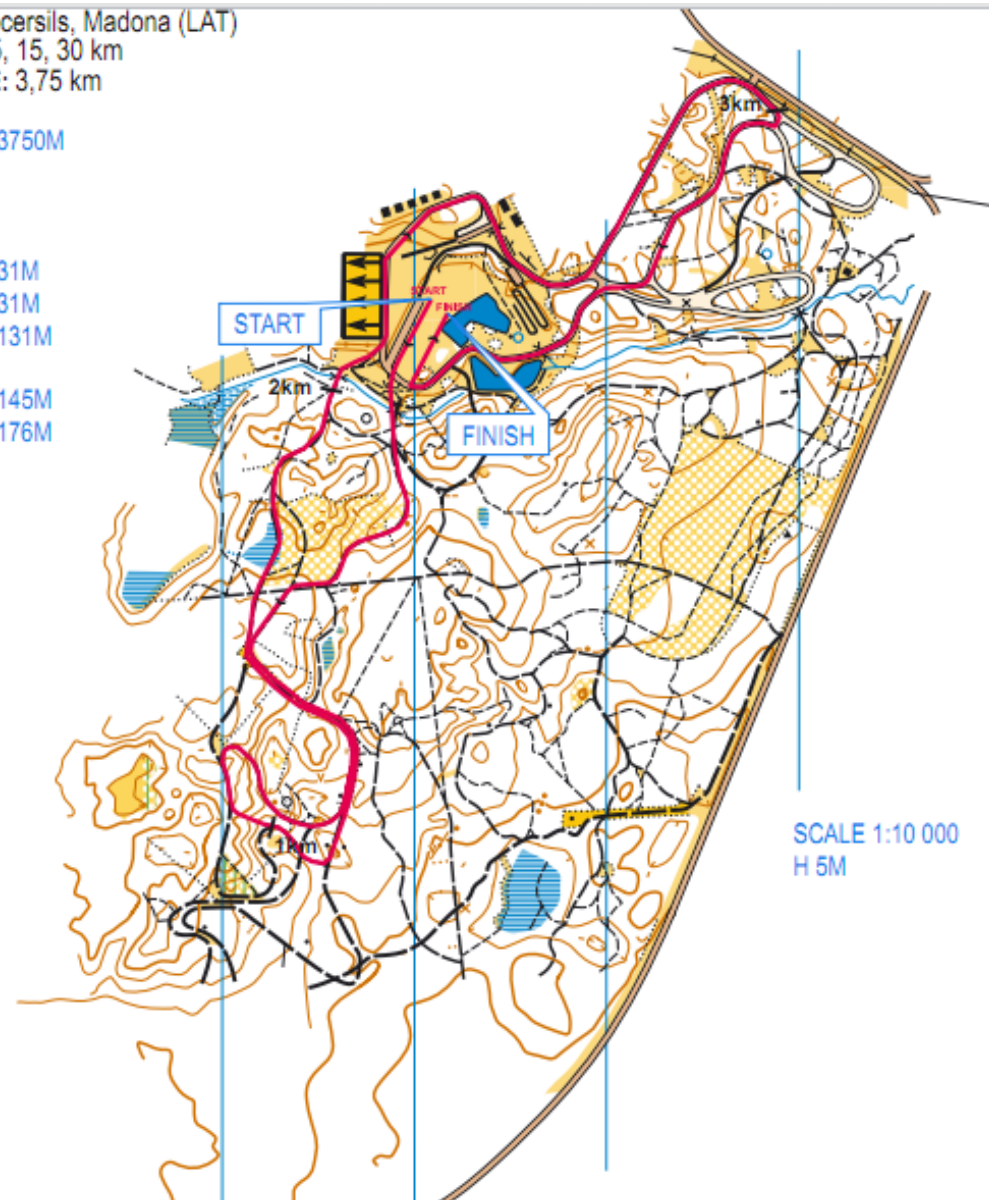


NAME OF THE COURSE: Smecersils, Madona (LAT)  
COMPETITION DISTANCE: 7,5, 15, 30 km  
LONGITUDE OF THE COURSE: 3,75 km

COURSE LENGTH: 3750M  
CATEGORY:  
COMPETITION LEVEL:

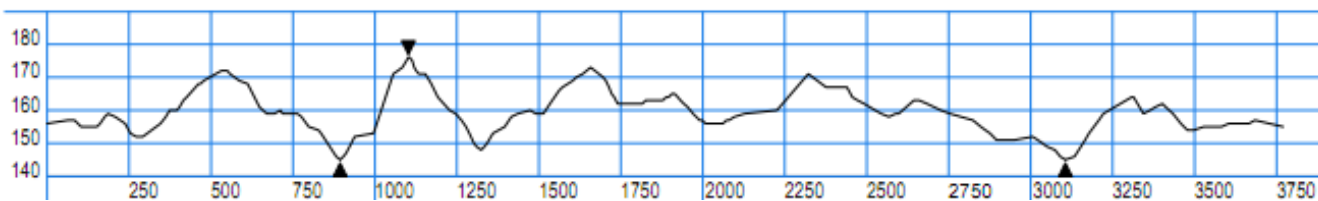
HEIGHT DIFFERENCE (HD): 31M  
MAXIMUM CLIMB (MC): 31M  
TOTAL CLIMB (TC): 131M

LOWEST POINT: 145M  
HIGHEST POINT: 176M



BALTIC TOUR 2011  
SCANDINAVIAN  
02.-03.02.11.  
Latvian stage,  
Madona  
CUP

SCALE 1:10 000  
H 5M

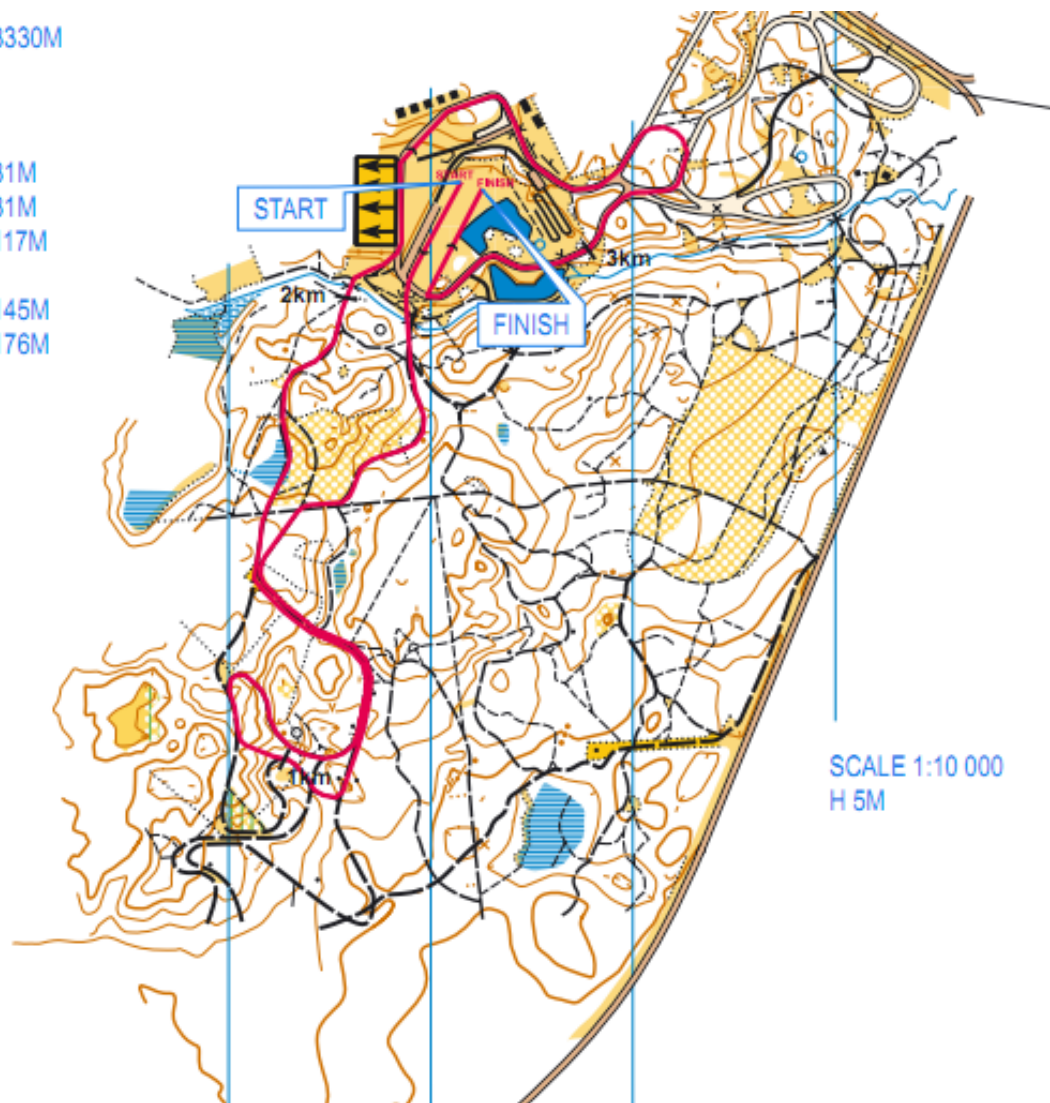


INFOSKI.LV

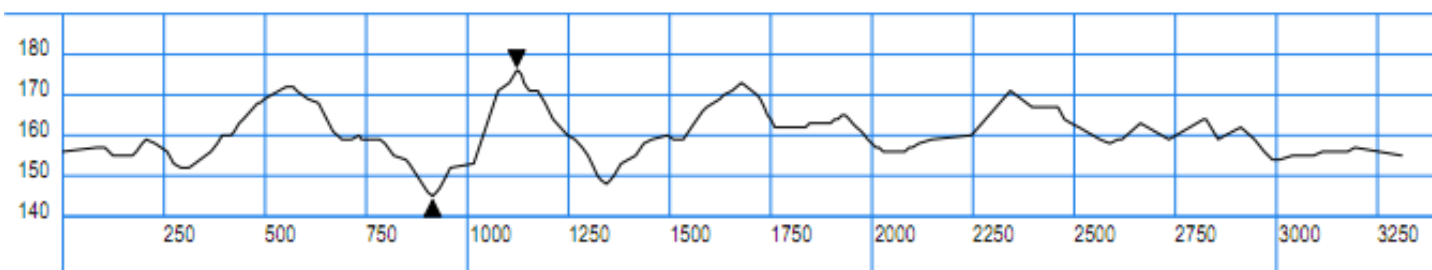
COURSE LENGTH: 3330M  
CATEGORY:  
COMPETITION LEVEL:

HEIGHT DIFFERENCE (HD): 31M  
MAXIMUM CLIMB (MC): 31M  
TOTAL CLIMB (TC): 117M

LOWEST POINT: 145M  
HIGHEST POINT: 176M



BALTIC TOUR 2011  
**SCANDINAVIAN  
CUP**  
02.-03.02.11.  
Latvian stage,  
Madona



**INFOSKI.LV**

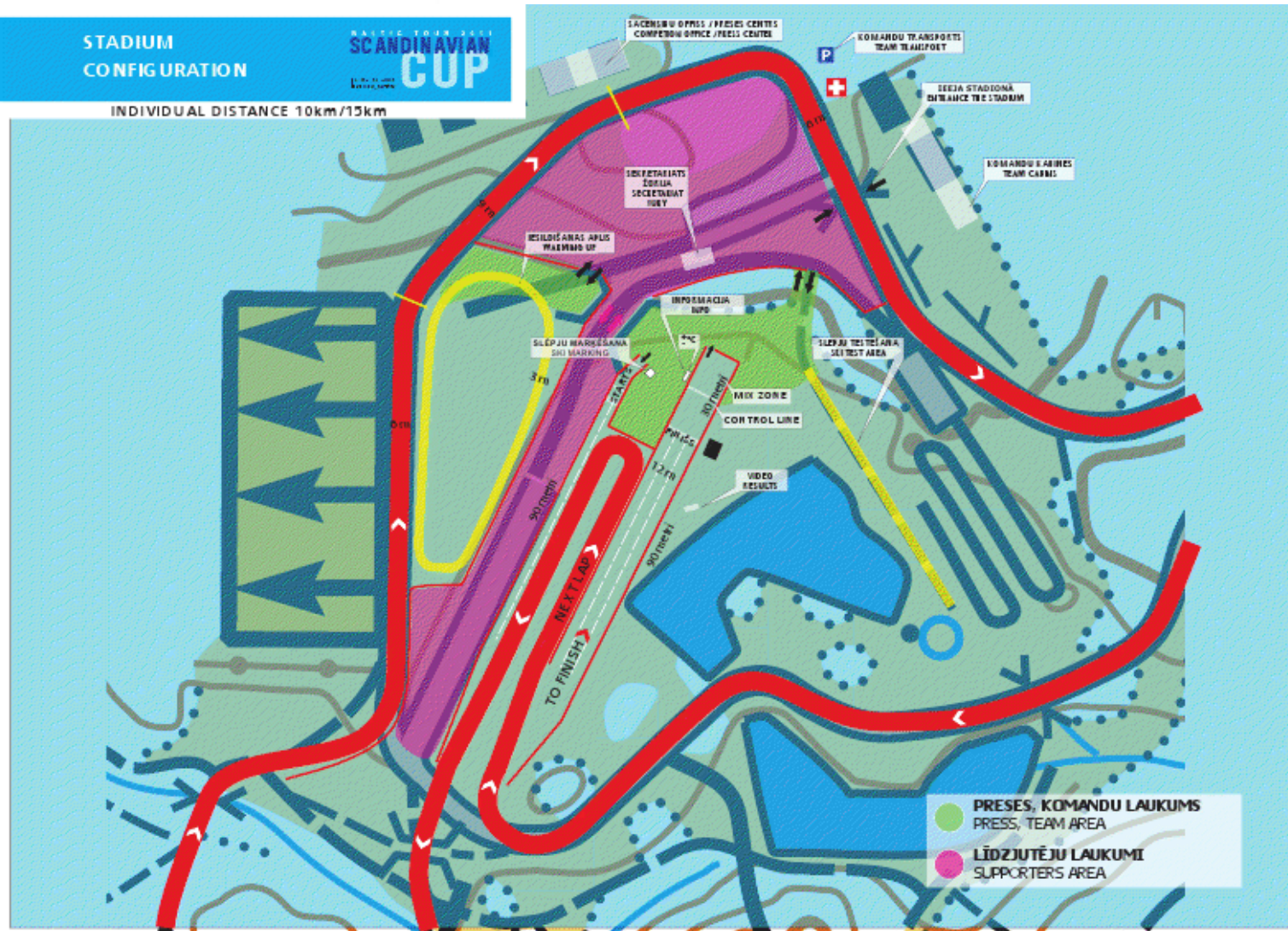
# SPRINT STADIUM, SKI TESTING, WARMING UP

BALTIC TOUR 2011  
**SCANDINAVIAN CUP**  
02.-03.02.11.  
Latvian stage,  
Madona

## STADIUM CONFIGURATION

BALTIC TOUR 2011  
**SCANDINAVIAN CUP**  
02.-03.02.11.  
Latvian stage,  
Madona

INDIVIDUAL DISTANCE 10km/15km



MADONAS DOME



**INFOSKI.LV**